Appendix A- Viewpoint Renderings

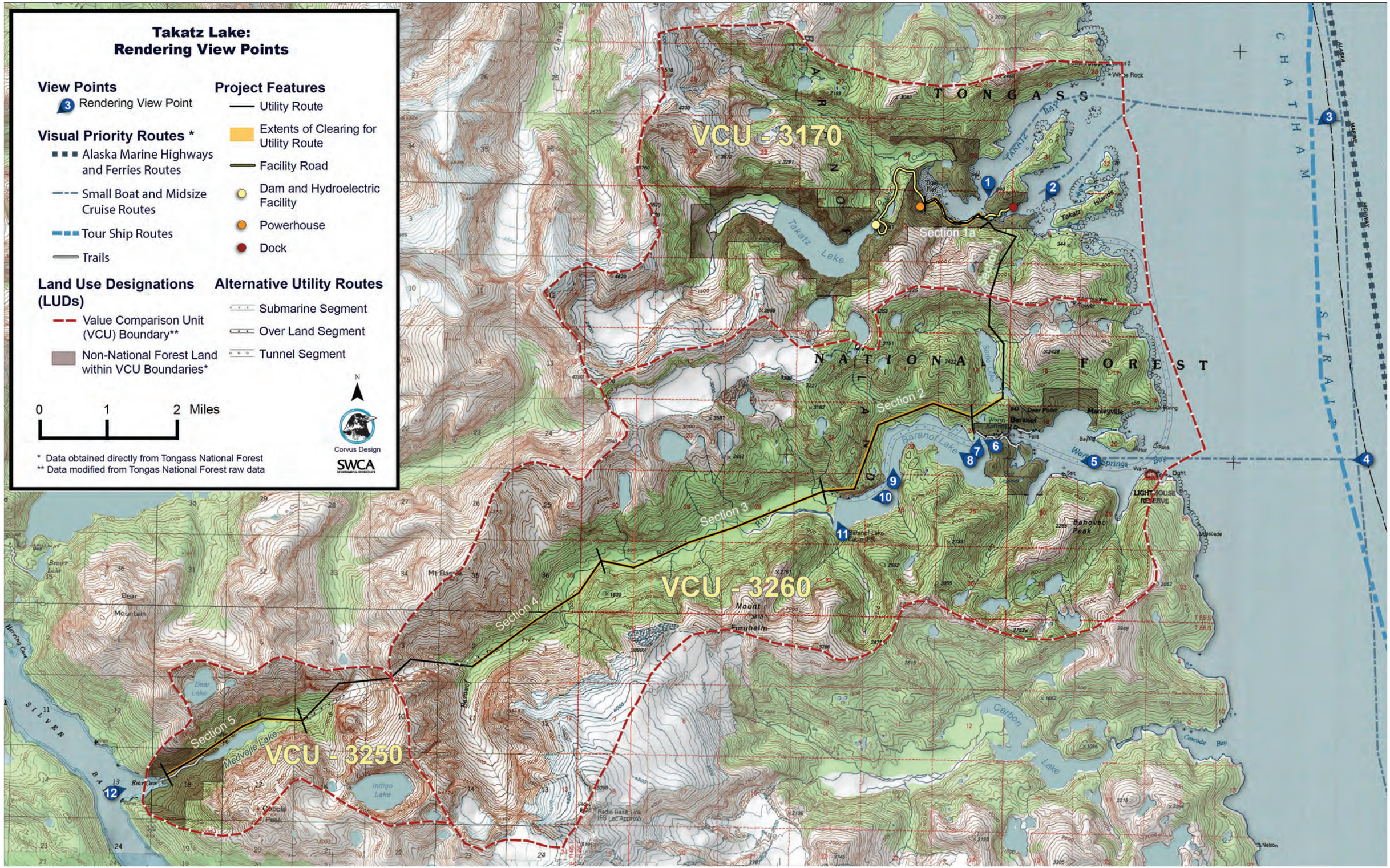
Takatz Lake:
Rendering View Points
View Points
Rendering View Point
Visual Priority Routes *
Alaska Marine Highways and Ferries Routes
Small Boat and Midsize Cruise Routes
Tour Ship Routes
Trails
Land Use Designations (LUDs)
Value Comparison Unit (VCU) Boundary**
Non-National Forest Land within VCU Boundaries*
Project Features
Utility Route
Extents of Clearing for Utility Route
Facility Road
Dam and Hydroelectric Facility
Powerhouse
Dock
Alternative Utility Routes
Submarine Segment
Over Land Segment
Tunnel Segment
0 1 2 Miles
* Data obtained directly from Tongass National Forest
** Data modified from Tongas National Forest raw data
Corvus Design
SWCA
VCU - 3170
VCU - 3260
VCU - 3250
Section 1a
Section 2
Section 3
Section 4
Section 5
Takatz Lake
Baranof Lake
Medvejie Lake
Indigo Lake
Carbon Lake
Mount Furuhelm
Manleyville
Baranof
Bear Mountain
Bear Lake
Cascade Bay
Cascade
Nelson
Warm Springs Bay
Warm Springs
Takatz Islands
Takatz Bay
Sadie Lake
Mt Bassett
Cobble Peak
Bear Cove
Herring Cove
Beaver Lake
Baranof Lake Cabin (FS)
Radio Base Link (FS) Lec Approx
Lighthouse Reserve
Bahovec Peak
Deer Point
White Rock
Tower
Salt
Falls
Rock
Hot
Warm
Light
Cascade
Tongass National Forest
Chatham Strait
Silver Bay
Alaska Marine Highway
1
2
3
4
5
6
7
8
9
10
11
12



Existing Conditions



Proposed Conditions

Takatz Lake Hydroelectric Project: Scenery Resources

Corvus Design Landscape Architecture - Planning - Industrial Design

View Point #01

Takatz Bay Looking South toward Sadie Lake

Existing Conditions



Proposed Conditions

Takatz Lake Hydroelectric Project: Scenery Resources

Corvus Design **Landscape Architecture - Planning - Industrial Design**

View Point #02

South Takatz Bay Looking West toward Sadie Lake

Existing Conditions



Proposed Conditions

Takatz Lake Hydroelectric Project: Scenery Resources

Corvus Design Landscape Architecture - Planning - Industrial Design

View Point #03

Chatham Strait Looking West toward Takatz Bay



Existing Conditions

Proposed Conditions

Takatz Lake Hydroelectric Project: Scenery Resources

Corvus Design Landscape Architecture - Planning - Industrial Design

View Point #4

Chatham Strait
Looking West toward Warm Springs Bay

Existing Conditions

Proposed Conditions

Takatz Lake Hydroelectric Project: Scenery Resources

Corvus Design Landscape Architecture - Planning - Industrial Design

View Point #5

Warm Springs Bay Looking West toward Baranof Lake

Existing Conditions

Proposed Conditions

Takatz Lake Hydroelectric Project: Scenery Resources

Corvus Design **Landscape Architecture - Planning - Industrial Design**

View Point #6

Baranof Lake Trail Head Looking West toward Baranof Lake



Existing Conditions

Proposed Conditions

Takatz Lake Hydroelectric Project: Scenery Resources

View Point #7

East Baranof Lake Looking North toward Sadie Lake

Corvus Design **Landscape Architecture - Planning - Industrial Design**



Existing Conditions



Proposed Conditions

Takatz Lake Hydroelectric Project: Scenery Resources

Corvus Design Landscape Architecture - Planning - Industrial Design

View Point #7

East Baranof Lake Looking North toward Sadie Lake



Existing Conditions



Proposed Conditions

Existing Conditions



Proposed Conditions



Existing Conditions

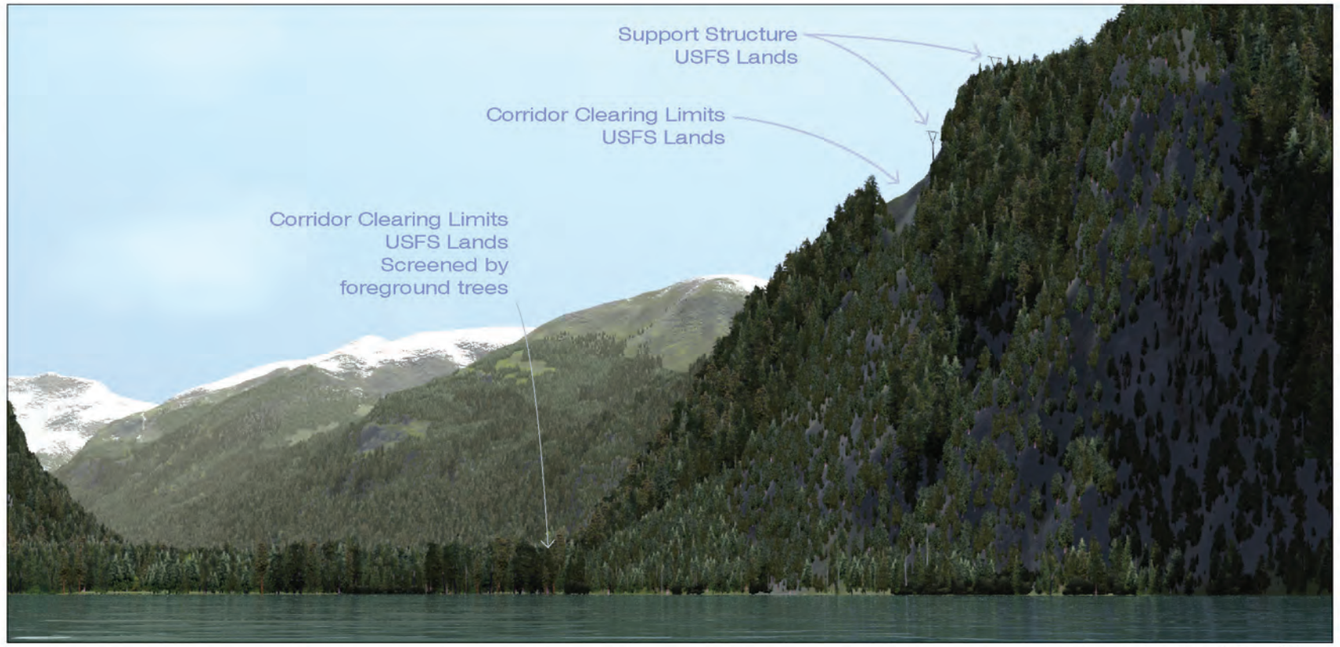

Proposed Conditions

Existing Conditions

Proposed Conditions

Takatz Lake Hydroelectric Project: Scenery Resources

Corvus Design **Landscape Architecture - Planning - Industrial Design**

View Point #11

Cabin Baranof Lake Looking Northwest